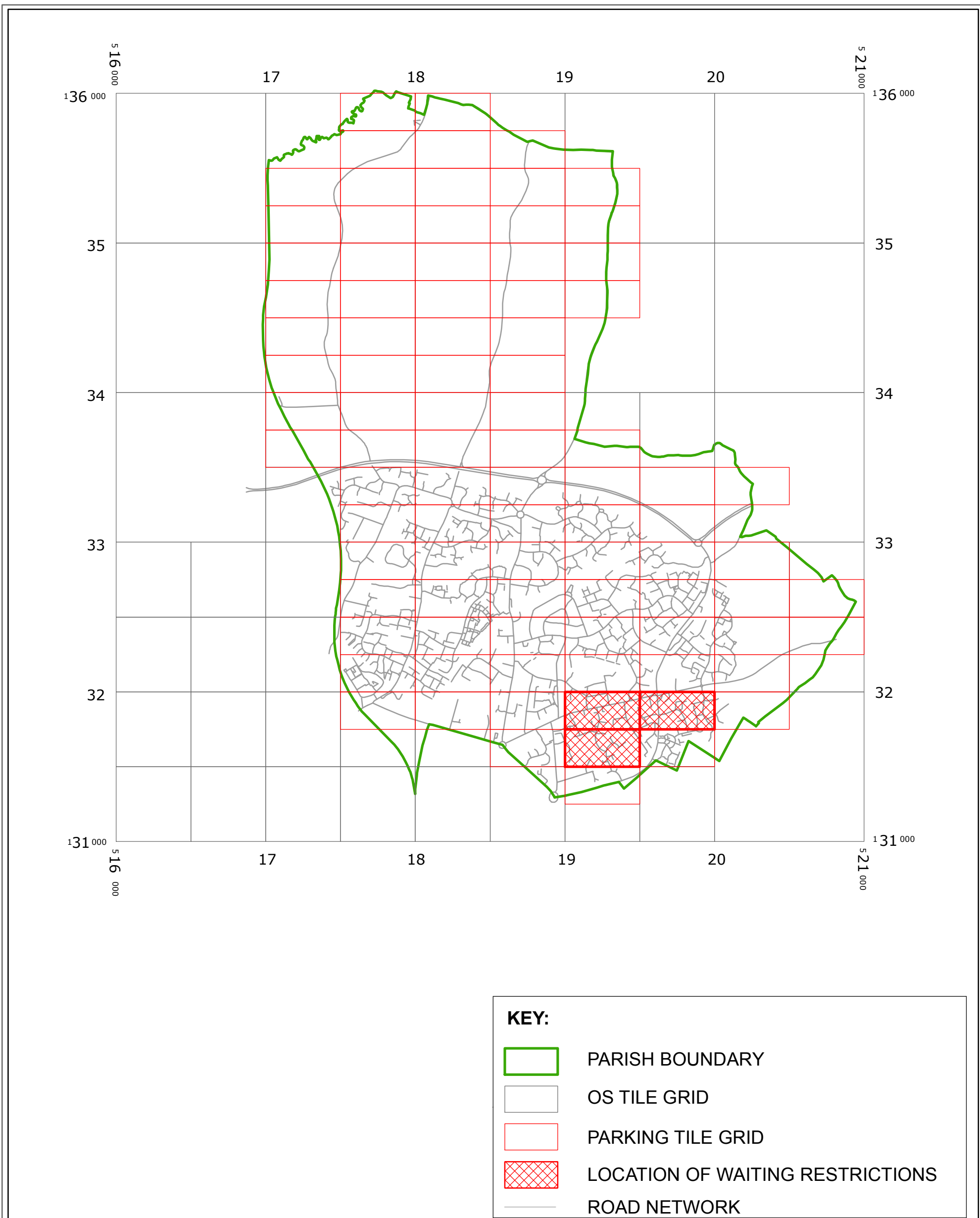


WEST SUSSEX COUNTY COUNCIL ((HORSHAM DISTRICT)
(PARKING PLACES AND TRAFFIC REGULATION)
(CONSOLIDATION No.2) ORDER 2006)
(LEECHPOOL LANE AMENDMENT) ORDER 2014

NORTH HORSHAM : LOCATION OF WAITING RESTRICTIONS



West Sussex County Council
 Communities and Infrastructure
 The Grange
 Tower Street
 Chichester
 West Sussex
 PO19 1RH

WEST SUSSEX COUNTY COUNCIL ((HORSHAM DISTRICT)
 (PARKING PLACES AND TRAFFIC REGULATION)
 (CONSOLIDATION No.2) ORDER 2006)
 (LEECHPOOL LANE AMENDMENT) ORDER 2014

LOCATION OF WAITING RESTRICTIONS





Reproduced from or based upon 2010 Ordnance Survey mapping with permission of the Controller of HMSO
 (c) Crown Copyright reserved. Unauthorised reproduction infringes Crown copyright and may lead
 to prosecution or civil proceedings West Sussex County Council Licence No. 100023447

SCALE: 1:25,000
 DATE: 22/04/2014


Key for Waiting Restrictions

All areas over which the provision of the orders apply are defined by the shaded areas as shown on the following plans plus a contiguous area not indicated on the plans of verge and/or footway between the carriageway edge and the highway boundary. The plans in this schedule are based upon grid references of the Ordnance Survey National Grid defined by the OSGB 36 triangulation.

Prohibition of waiting at any time

- 100  z_circle No waiting, loading and unloading at any time
- 101  check No waiting at any time


Free Limited Waiting

- 716  shd62 Waiting limited to 1hr No return within 1hr
8.00am-6.00pm Mon-Sat

Specified Vehicles

- 830  check Disabled persons vehicles at any time

Clearways

- 1110  usgs677 School Keep Clear No stopping 8.00am-5.00pm Mon-Fri

WEST SUSSEX COUNTY COUNCIL
((HORSHAM DISTRICT) (PARKING PLACES AND TRAFFIC REGULATION)
(CONSOLIDATION NO. 2) ORDER 2006)
(LEECHPOOL LANE AMENDMENT) ORDER 2014

West Sussex County Council in exercise of their powers under Sections 1 (1) 2 (1) and (2), 4 (2), 45, 46, 49 and 53 and Part IV of Schedule 9 of the Road Traffic Regulation Act 1984 "the Act" as amended and of all other enabling powers and after consultation with the chief officer of police in accordance with Part III of Schedule 9 to the Act hereby make the following Order:-

1. This Order shall come into operation on the 22ND day of April 2014 and may be cited as "West Sussex County Council ((Horsham District) (Parking Places and Traffic Regulation) (Consolidation No. 2) Order 2006) (Leechpool Lane Amendment) Order 2014."
2. The "West Sussex County Council (Horsham District) (Parking Places and Traffic Regulation) (Consolidation No.2) Order 2006" is hereby amended by the insertion of the plan specified in the First Schedule to this Order, the deletion of the plans specified in the Schedule to this Order and the substitution of the plans attached in the Second Schedule to this Order.

FIRST SCHEDULE
Plan number to be inserted


TQ1931NWS (Issue No.1)


SECOND SCHEDULE
Plan numbers to be revoked

TQ1931NEN (Issue No. 2)
TQ1931NWN (Issue No. 3)


THIRD SCHEDULE
Plans to be substituted
(as attached)

TQ1931NEN (Issue No. 3)
TQ1931NWN (Issue No. 4)

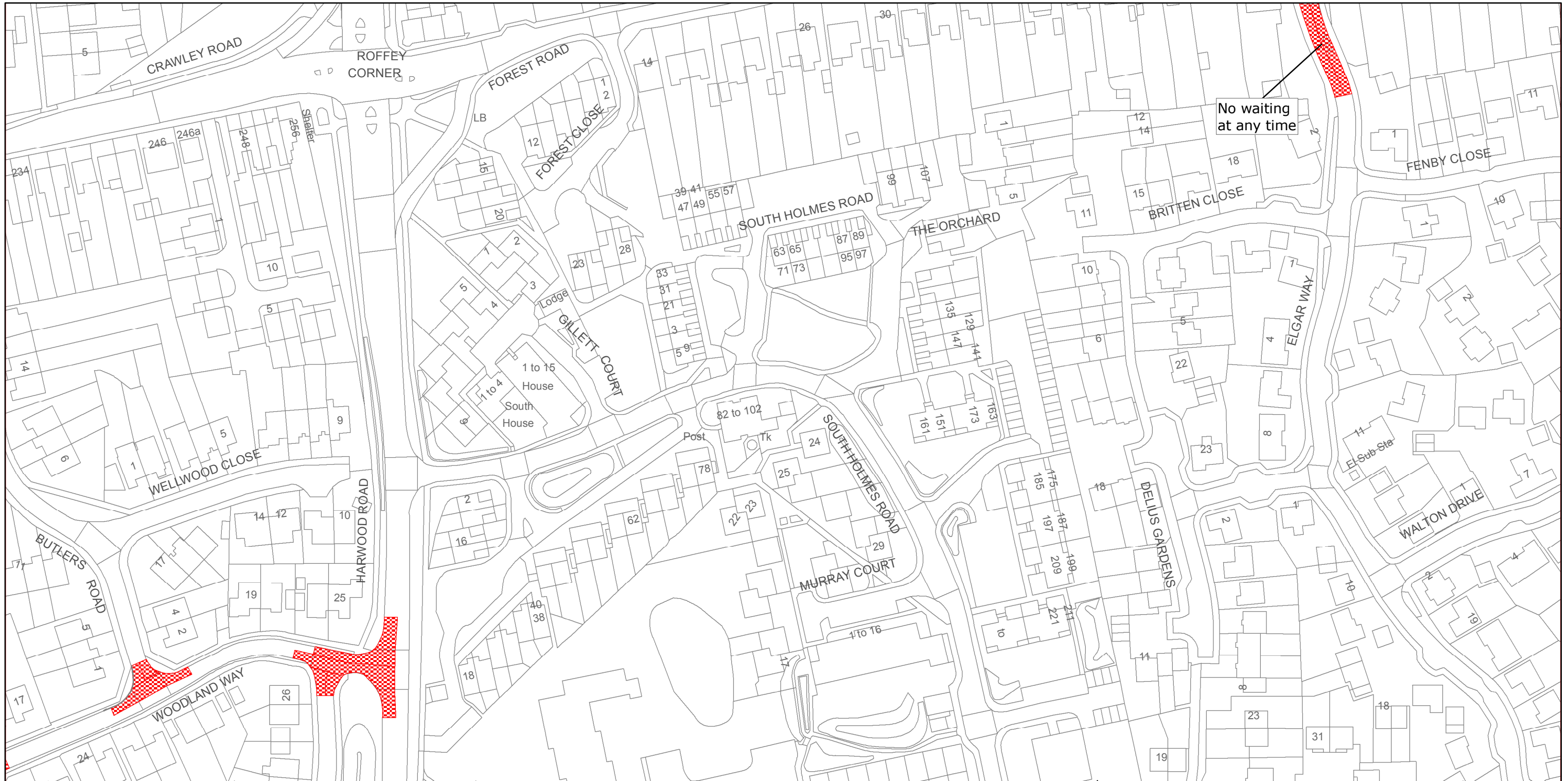
The COMMON SEAL of WEST SUSSEX)
 COUNTY COUNCIL was hereto affixed)
 the FIFTEENTH day of April 2014)
 in the presence of) (L.S.)
)
 Authorised Signatory)



I HEREBY CERTIFY THIS TO
BE A TRUE COPY OF THE
ORIGINAL DOCUMENT


.....
Authorised Officer
WEST SUSSEX COUNTY COUNCIL

04/08 DELEGATED AUTHORITY



West Sussex County Council
 Highways & Transport
 The Grange
 Tower Street
 Chichester
 West Sussex
 PO19 1RH

HORSHAM DISTRICT: NORTH HORSHAM
 WAITING RESTRICTIONS

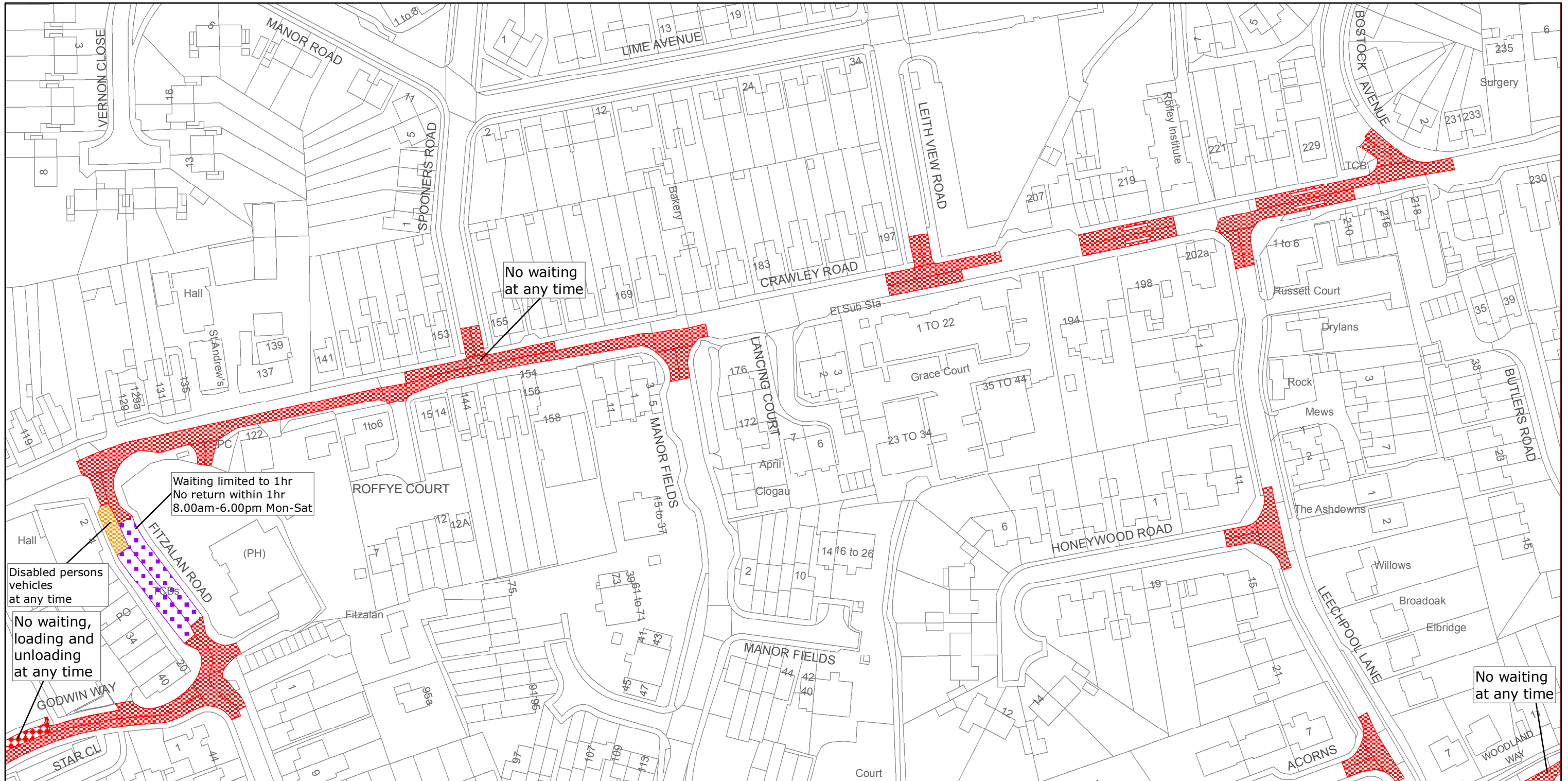
TILE REF NO:
TQ1931NEN

SHEET ISSUE NO 3
 SHEET ACTIVE FROM - 22/04/2014



SCALE:
 1:1250
 at A3 size

Reproduced from or based upon 2010 Ordnance Survey mapping with permission of the Controller of HMSO (c) Crown Copyright reserved.
 Unauthorised reproduction infringes Crown copyright and may lead to prosecution or civil proceedings West Sussex County Council Licence No. 100018485



West Sussex County Council
 Highways & Transport
 The Grange
 Tower Street
 Chichester
 West Sussex
 PO19 1RH

HORSHAM DISTRICT: NORTH HORSHAM
 WAITING RESTRICTIONS

TILE REF NO:
 TQ1931NWN
 SHEET ISSUE NO 4
 SHEET ACTIVE FROM - 22/04/2014

N

 SCALE:
 1:1250
 at A3 size

Reproduced from or based upon 2010 Ordnance Survey mapping with permission of the Controller of HMSO (c) Crown Copyright reserved.
 Unauthorised reproduction infringes Crown copyright and may lead to prosecution or civil proceedings West Sussex County Council Licence No. 100018485



West Sussex County Council
 Highways & Transport
 The Grange
 Tower Street
 Chichester
 West Sussex
 PO19 1RH

HORSHAM DISTRICT: NORTH HORSHAM
 WAITING RESTRICTIONS

Reproduced from or based upon 2010 Ordnance Survey mapping with permission of the Controller of HMSO (c) Crown Copyright reserved.
 Unauthorised reproduction infringes Crown copyright and may lead to prosecution or civil proceedings West Sussex County Council Licence No. 100018485

TILE REF NO:
 TQ1931NWS

SHEET ISSUE NO 1
 SHEET ACTIVE FROM - 22/04/2014



SCALE:
 1:1250
 at A3 size